

Examine each of the places shown in the collage of the Midwest. Also look at the map in Section 1 of your Student Edition to see the places where the tour will stop. If you could take a trip to any one place in the Midwest, which one would you most want to visit? Why? Write your answer below.

The image shows a spiral-bound notebook page. The spiral binding is on the left side. The page is mostly blank, with the title "My Midwest Trip" centered at the top in a bold, black font. The notebook has a simple, clean design with a double-line border on the right and bottom edges.

Use the spaces below to answer the questions on the Geography Challenge Cards. Write complete sentences. On the map, draw and label the feature that answers each question. Exchange your question with another pair of students until you have completed all the cards.



Question 1.

Question 2.

Question 3.

Question 4.

Question 5.

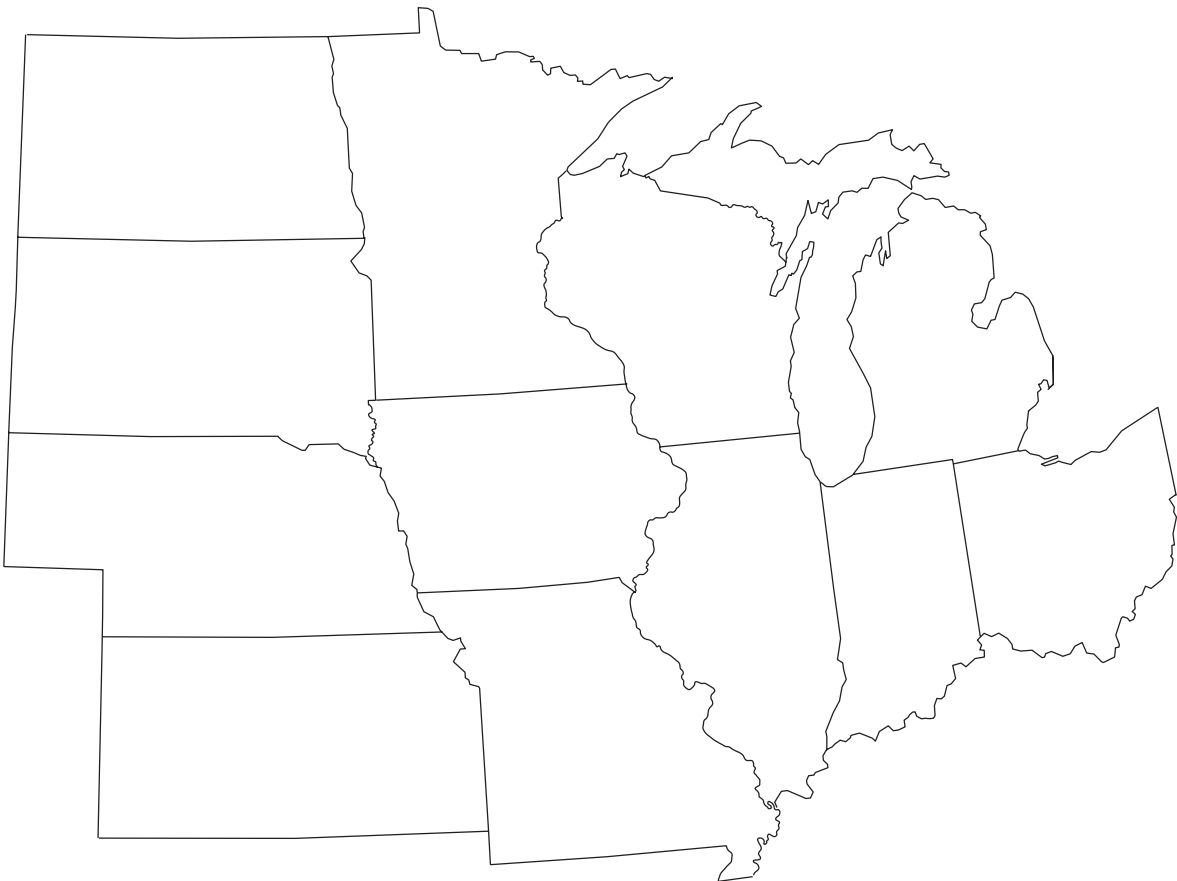
Question 6.

Question 7.

Question 8.

Question 9.

Question 10.




Your class is taking a tour of the Midwest region. The tour will take you to nine locations. As you move from site to site, draw a line on the map to show your route. After visiting each site, draw a symbol or an image at each location to show what you learned there.




Using what you learned in your reading, write three journal entries dated 1943. Write them from the point of view of either a longtime Detroit resident or a newcomer to the city in 1943.

1. Write a one-paragraph journal entry about your job.



2. Write a one-paragraph journal entry about your daily life at home.



3. Write a one-paragraph journal entry about your community. You could include information about the people you know or information on the surroundings (such as the factories).

